FED. ROAD DIST. No.	STATE	FED. AID PROJ. No.	FISCAL YEAR	SHEET No.	TOTAL SHEETS
2	CAL.	710 (2)	53	10	47

DIST.	COUNTY	ROUTE	SEC.	SHEET No.	TOTAL SHEETS
VIII	S.Bd.	F.A.S. 710	2	10	47

M. A. Nicholas
COUNTY ROAD COMMISSIONER
C.E. LICENSE NO. 8495

Approved _____ Dist. Eng. Dist. VIII

_____ Engineer, Surveys and Plans.

POR. BLK. 42, RANCHO SAN BERNARDINO
M.B. 7/2

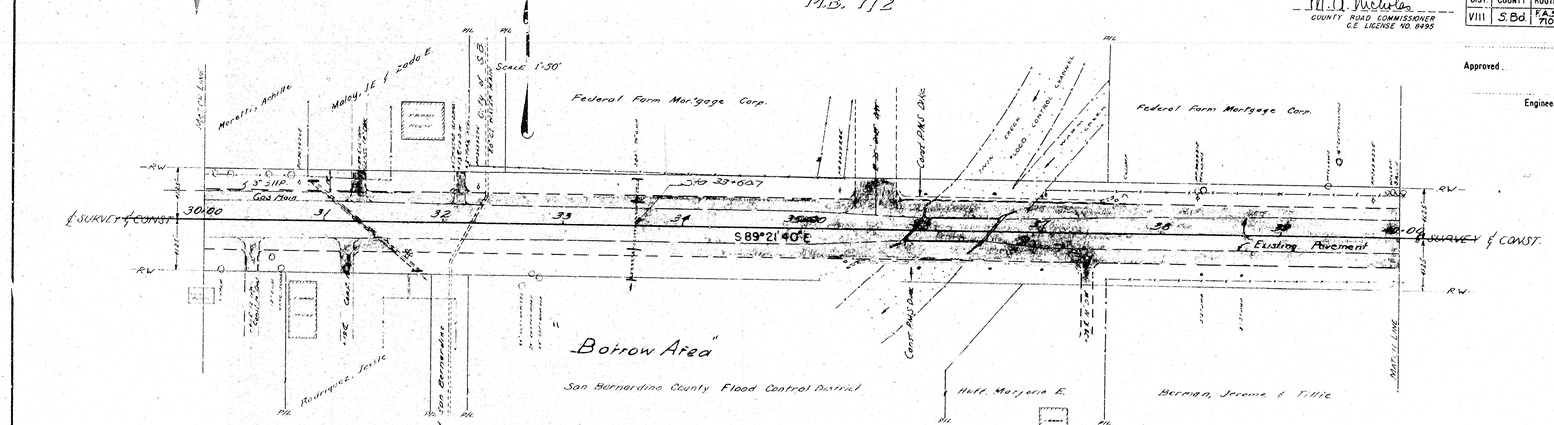

POR. BLK. 43, RANCHO SAN BERNARDINO
M.B. 7/2

Sta. 31+29
18" x 0.165 Reinf. Conc. Pipe
30'+00 Install 18" to 12" Conc. Arterial Pipe
Install 2 Sta. Hdwd.
Install 2 Culvert Markers
Inv. Lt. 1037.80
Inv. Rt. 1036.25

Sta. 33+60.7
Remove present Hdwd.
Extend 30" CMP 18' on Lt. 24' on Rt.
Install 2 - 30" Hdwd.
Install 2 Culvert Markers
Inv. Lt. - 1036.75
Inv. Rt. - 1034.00

BM #5 EL. 1061.39
SET BM TOP FC MONT.
100 RT. STA 36+18

Sta. 36+24.76 ℄ Truss Bridge
County to remove superstructure
Abutments & Wingwalls to be removed.
To an ELV. of 1039 below proposed new line grade
Install 2 - 15'-8" x 9'-2" Corr. Mall plate Arches (See details sheet 36)
Install 6 Corrugated Plate Aprons 30" Skewed 30 Degrees
Install 2 Culvert Markers
Install 2 Clearance Markers
(Place where roadway width restricted by P.M.S. dike)

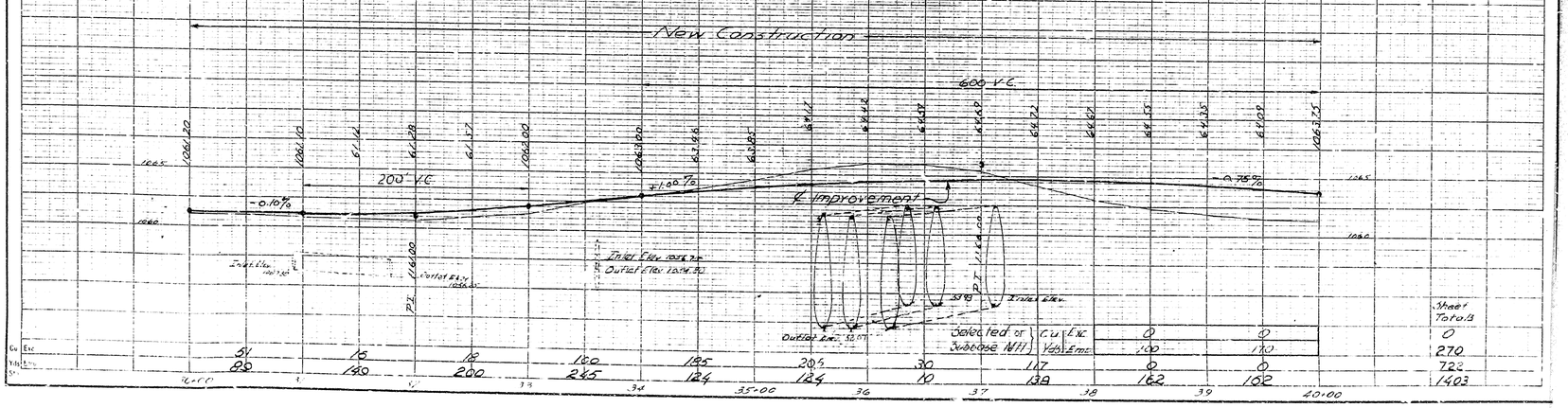

FED. ROAD DIST. No.	STATE	FED. AID PROJ. No.	FISCAL YEAR	SHEET No.	TOTAL SHEETS
2	CAL.	710 (2)	53	10	47

DIST.	COUNTY	ROUTE	SEC.	SHEET No.	TOTAL SHEETS
VIII	S.Bd.	F.A.S. 710	2	10	47

M. A. Nicholas
COUNTY ROAD COMMISSIONER
C.E. LICENSE NO. 8495

Approved _____ Dist. Eng. Dist. VIII

_____ Engineer, Surveys and Plans.

POR. BLK. 42, RANCHO SAN BERNARDINO
M.B. 7/2

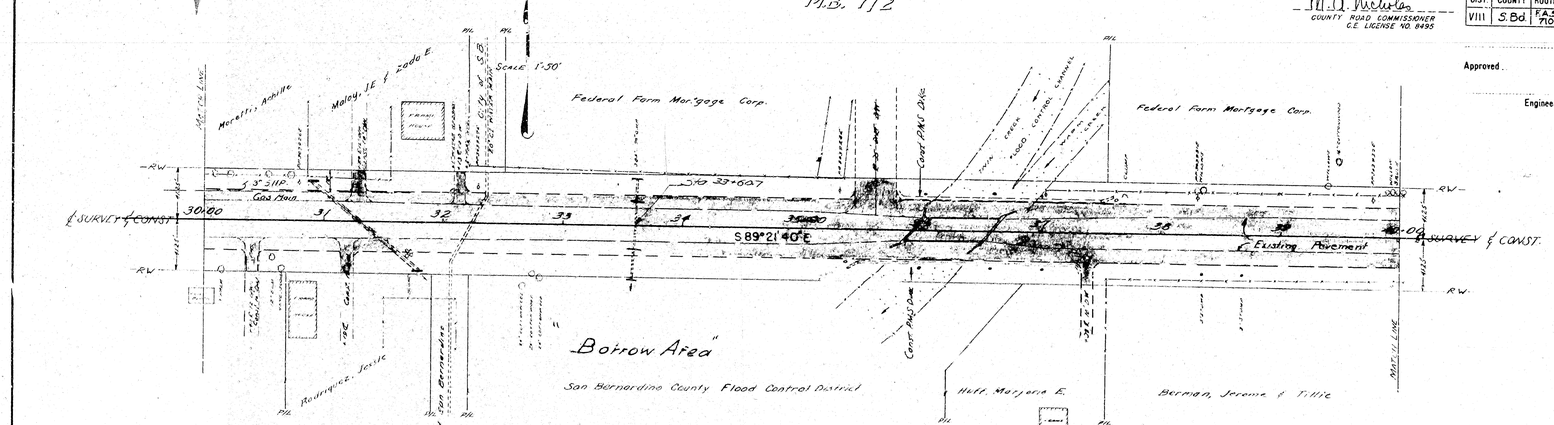

POR. BLK. 43, RANCHO SAN BERNARDINO
M.B. 7/2

Sta. 31+29
18" x 0.165 Reinf. Conc. Pipe
30'+00 Install 18" to 12" Conc. Arterial Pipe
Install 2 Sta. Hdwd.
Install 2 Culvert Markers
Inv. Lt. 1037.80
Inv. Rt. 1036.25

Sta. 33+60.7
Remove present Hdwd.
Extend 30" CMP 18' on Lt. 24' on Rt.
Install 2 - 30" Hdwd.
Install 2 Culvert Markers
Inv. Lt. - 1036.75
Inv. Rt. - 1034.00

BM #5 EL. 1061.39
SET BM TOP FC MONT.
100 RT. STA 36+18
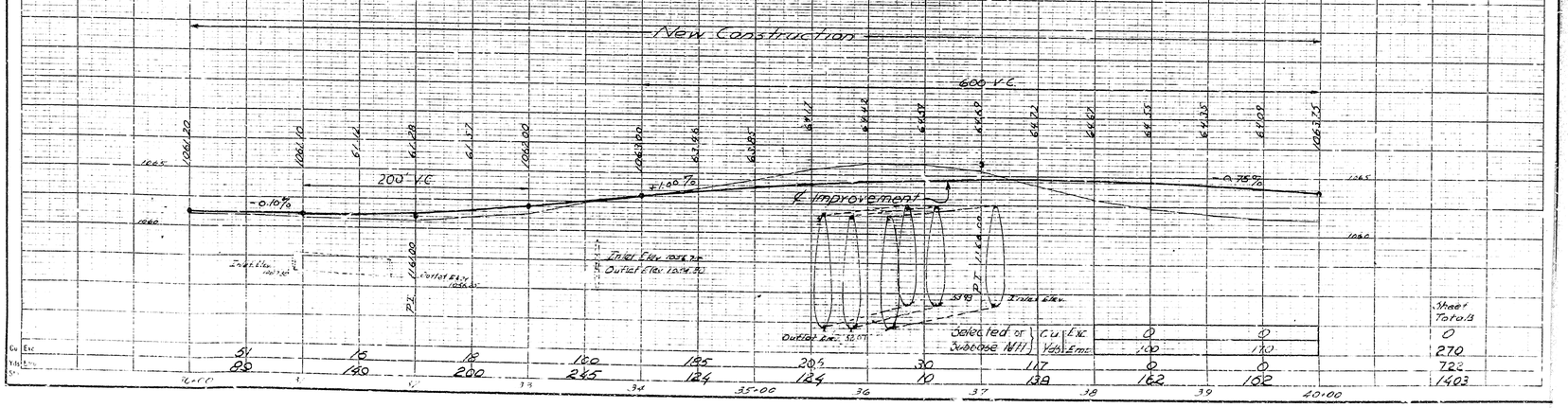
Sta. 36+24.76 ℄ Truss Bridge
County to remove superstructure
Abutments & Wingwalls to be removed.
To an ELV. of 1039 below proposed new line grade
Install 2 - 15'-8" x 9'-2" Corr. Mall plate Arches (See details sheet 36)
Install 6 Corrugated Plate Aprons 30" Skewed 30 Degrees
Install 2 Culvert Markers
Install 2 Clearance Markers
(Place where roadway width restricted by P.M.S. dike)